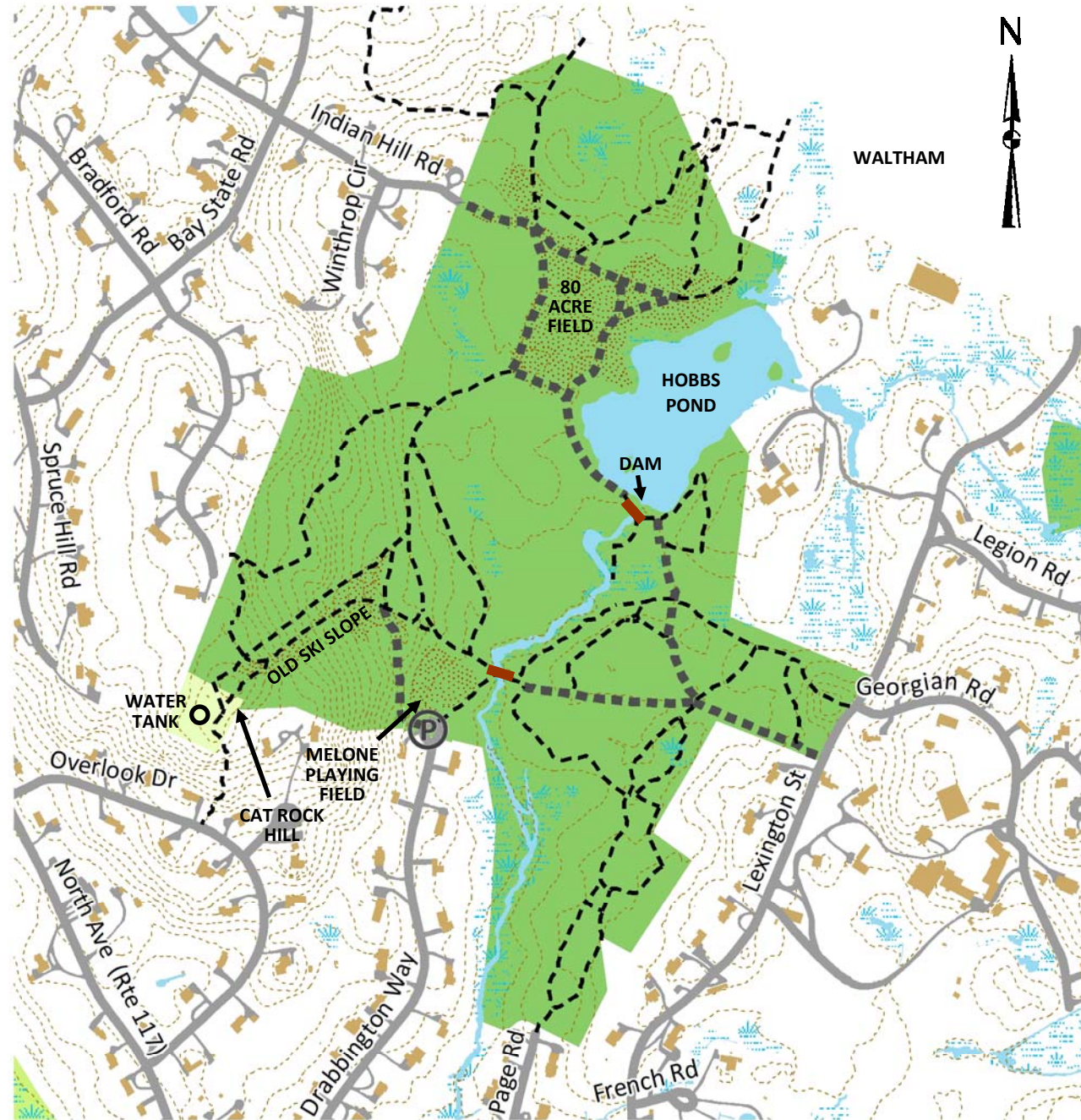














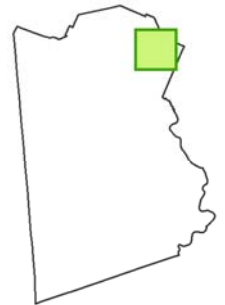
CAT ROCK/80 ACRES

Welcome to Weston's Cat Rock/80 Acres conservation area, where 5.5 miles of trails wind through 130 acres of forests, fields, and wetlands. The Weston Conservation Commission, Weston Recreation Commission, and Weston Forest & Trail Association work together to care for this treasured open space. Visitors can climb to the top of Cat Rock Hill, one of the highest points in Weston, where a ski area with two tow ropes operated from 1957-1978. Enjoy one of Weston's loveliest views from the Hobbs Pond dam, which was rebuilt after it was damaged by severe rains in 2010. Melone Playing Field, located at the end of Drabbington Way, is a popular neighborhood playing field. Please note that parking on Drabbington Way is restricted to Weston residents only on weekends.



LEGEND

-  Bridge
-  Trail
-  Fire Road
-  Road
-  Town Boundary
-  10-Foot Contour
-  Building
-  Field
-  Wetland
-  Water Body
-  Conservation Land
-  Other Municipal Land



0 0.25 0.5 1:8,000
Miles

Map Revision: 1/21/2020

Data provided by the Town of Weston and the Office of Geographic and Environmental Information (MassGIS), Commonwealth of Massachusetts Executive Office of Environmental Affairs, for informational purposes only. The Town of Weston cannot guarantee the accuracy of the information contained on this map.

Scan this QR code to access our interactive trail map on your mobile device.
www.mapsonline.net/westonma/trails.html



TOWN OF WESTON
CONSERVATION COMMISSION
781-786-5068
conservation@westonmass.org
www.weston.org/conservation