




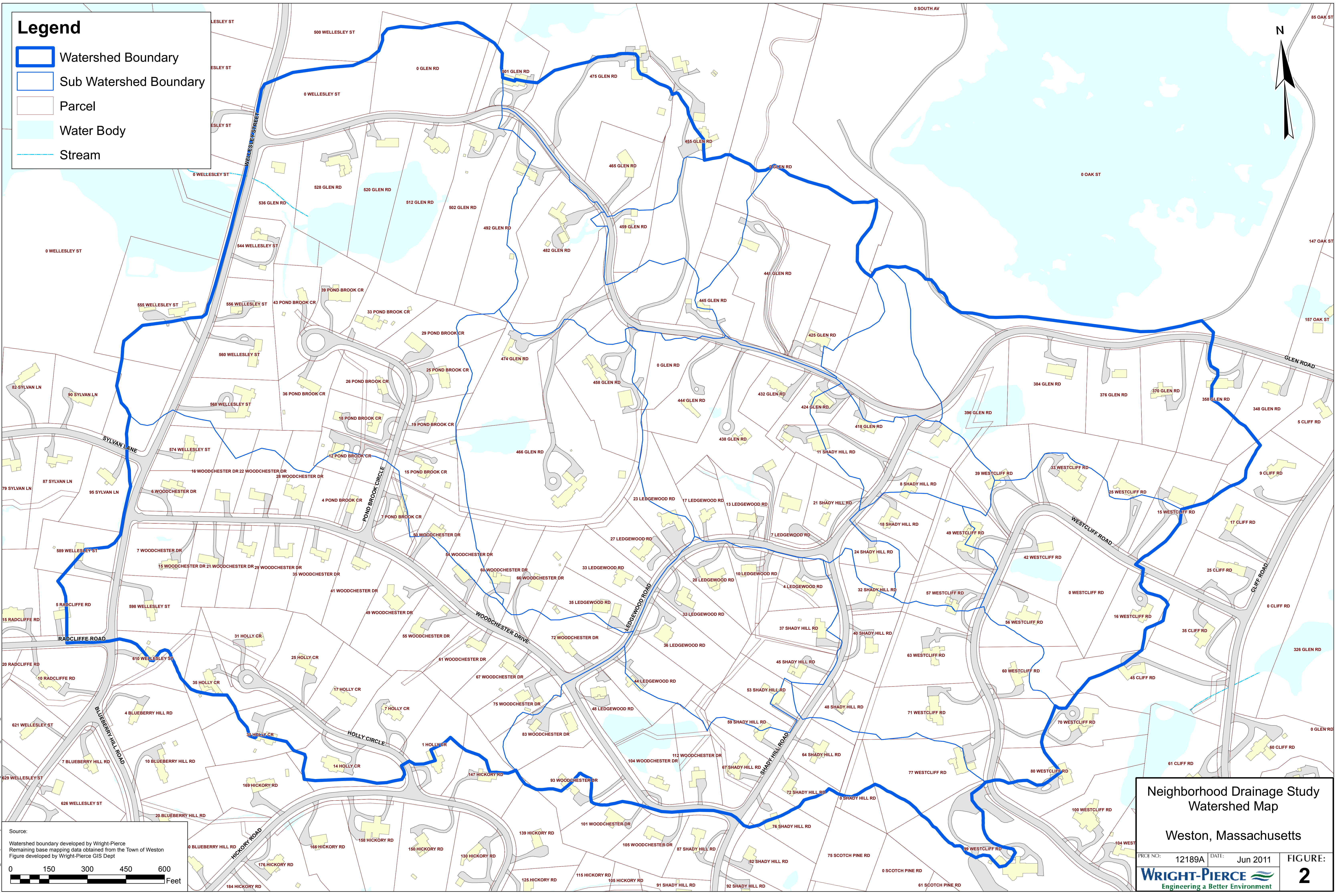


# Legend

-  Watershed Boundary
-  Sub Watershed Boundary
-  Parcel
-  Water Body
-  Stream



Source:  
Watershed boundary developed by Wright-Pierce  
Remaining base mapping data obtained from the Town of Weston  
Figure developed by Wright-Pierce GIS Dept

Neighborhood Drainage Study  
Watershed Map

Weston, Massachusetts

|          |        |       |          |         |   |
|----------|--------|-------|----------|---------|---|
| PROJ NO: | 12189A | DATE: | Jun 2011 | FIGURE: | 2 |
|----------|--------|-------|----------|---------|---|

**WRIGHT-PIERCE**  
Engineering a Better Environment